

KNOW MORE ABOUT FRIENDLY MALAYSIA




SIZE & LOCATION

130,000 sq. miles. Between Latitude 1° and 7° North and Longitude 100° and 119° East. Occupies two regions separated by 400 miles of the South China Sea—the Malay Peninsula (West Malaysia) and the north-western coastal area of the island of Borneo (East Malaysia).

PEOPLE & LANGUAGE

The population of 11 million is made up of a diversity of races. In diversity there is unity in that Malaysians who are Malays, Chinese, Indians, Ibans, Bidayus, Kadazans, Melanaus, Muruts, Eurasians and many others live and work together harmoniously. All speak as one people in one tongue—Bahasa Malaysia, the national language.



NATIONAL CAPITAL: KUALA LUMPUR

CLIMATE

Equatorial. Average annual rainfall—80 to 100 ins.
Average daily temperature—70°F to 90°F (21°C to 32°C)

FOREIGN POLICY

Fundamentally based on peace, freedom and neutrality.

MAIN EXPORTS

Rubber, tin, timber, oil palm and pineapples.

KUALA LUMPUR

31M ... 9515kHz
31M ... 9665kHz
42M ... 7110kHz
49M ... 6025kHz
50M ... 5965kHz
62M ... 4845kHz

KOTA KINABALU

50M ... 5980kHz

VOICE OF MALAYSIA

(Suara Malaysia)

19M ... 15295kHz
25M ... 11900kHz
49M ... 6175kHz

PENANG

31M ... 9710kHz
41M ... 7200kHz
41M ... 7295kHz
60M ... 4985kHz

KUCHING



31M ... 9535kHz
41M ... 7270kHz
42M ... 7160kHz
60M ... 5030kHz
61M ... 4950kHz
62M ... 4835kHz

RADIO MALAYSIA

Gratefully acknowledges your reception report on.....⁶⁰.....M
4985.....kHz monitored on...5.4.74.....at.....1200.....GMT
and confirms it as correct.

With best wishes and happy listening!

- 9 JUL 1975


.....
Director General, 
Department of Broadcasting,
Malaysia

All correspondence should be addressed to:
Head of General Services,
Department of Broadcasting,
Angkasapuri,
P.O. Box 1074,
Kuala Lumpur 22-10,
Malaysia.